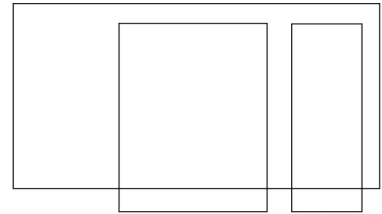
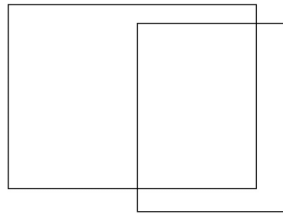





MITHUN



MEETING NOTES

Project:	<i>University of Washington Tacoma Master Plan Update</i>	Project #:	07308.00
Subject:	<i>Building Advisory Committee Meeting #3</i>	Date:	May 14, 2008
Attendance:	<i>See below</i>	Time:	8:00 a.m. – 9:30 a.m.,

Attendance:

Mithun:

*Brodie Bain
Jeff Benesi
Elisabeth Goldstein*

UWT:

*Ysabel Trinidad, Vice Chancellor for Administrative Services
Milt Tremblay, Dir. of Facilities & Campus Services
Jim Coolsen, Special Assistant to the Chancellor
Cedric Howard, AVC Student Affairs/Chief Student Affairs Officer
Brian Coffey, Dir. of Urban Studies Department
Rachel Ferdaszewski, UWT Alumni Association Representative
Wil Johnson, ASUWT President, Student Representative
Patrick Pow, Dir. of Information Technology
Charles Walters, UW T Advisory Board, Tacoma Business Representative*

Program Review

Mithun presented the program for the full build out of the campus at 10,000 FTEs.

- *Non-residential space*
 - *Offices, labs, classrooms, and student activity space expected to grow 300%*
- *Residential space*
 - *Beds for 12% of the undergraduate student population (~1,200 beds)*
- *Service/support space*
 - *Includes loading dock and truck circulation, as well as grounds and fleet storage*
- *Retail*
 - *Approximately 7% of the Master Plan gross square footage*
- *Parking*
 - *Will be determined based on a transportation study of the campus and policies implemented by the city of Tacoma*

Master Plan Alternatives

Mithun presented the latest drafts of 2 Master Plan Alternatives (1 & 2). Both Alternatives have a central open

Mithun

*Pier 56, 1201 Alaskan Way, Suite 200 Seattle, WA 98101 TEL (206) 623-3344 FAX (206) 623-7005
www.mithun.com*

space and a pathway that follows the Mt. Rainier vista. Differences between the 2 alternatives include the configuration of the central open space and the location of the Japanese Memorial Garden. Mithun also presented section drawings of the campus, as well as a more detailed study of the central open space.

Comments

- *Strong preference made for Alternative 2 with the Japanese Language School Memorial located at the heart of campus*
- *Add street-calming measures and less paving*
 - *Triangle at Market & Jefferson*
 - *Pinkerton & Dougan*
 - *Add bollards along 21st at east end*
- *Make Tacoma Ave a boulevard*
- *Establish location guidelines for*
 - *Bike Racks*
 - *Emergency Phones*
 - *Trash/Service Zones*
- *Overlay a series of phasing plans to show how the campus will grow over time*
- *Add dashed lines on the section drawings to suggest possibility of private development above campus spaces*

Campus Banners

Milt Tremblay presented some images of the campus flags, banners, and building identification signs that will be posted throughout campus. These items will give a stronger sense of identity of the campus and allow for easier wayfinding through the campus.

Next Steps

Refine the alternatives and select an option based on feedback from:

- *Community meetings*
- *Advisory Board Meetings*
- *Infrastructure Master Plan*
- *Campus Walkability Study*
- *Campus Life Study*
- *Accessibility Study*